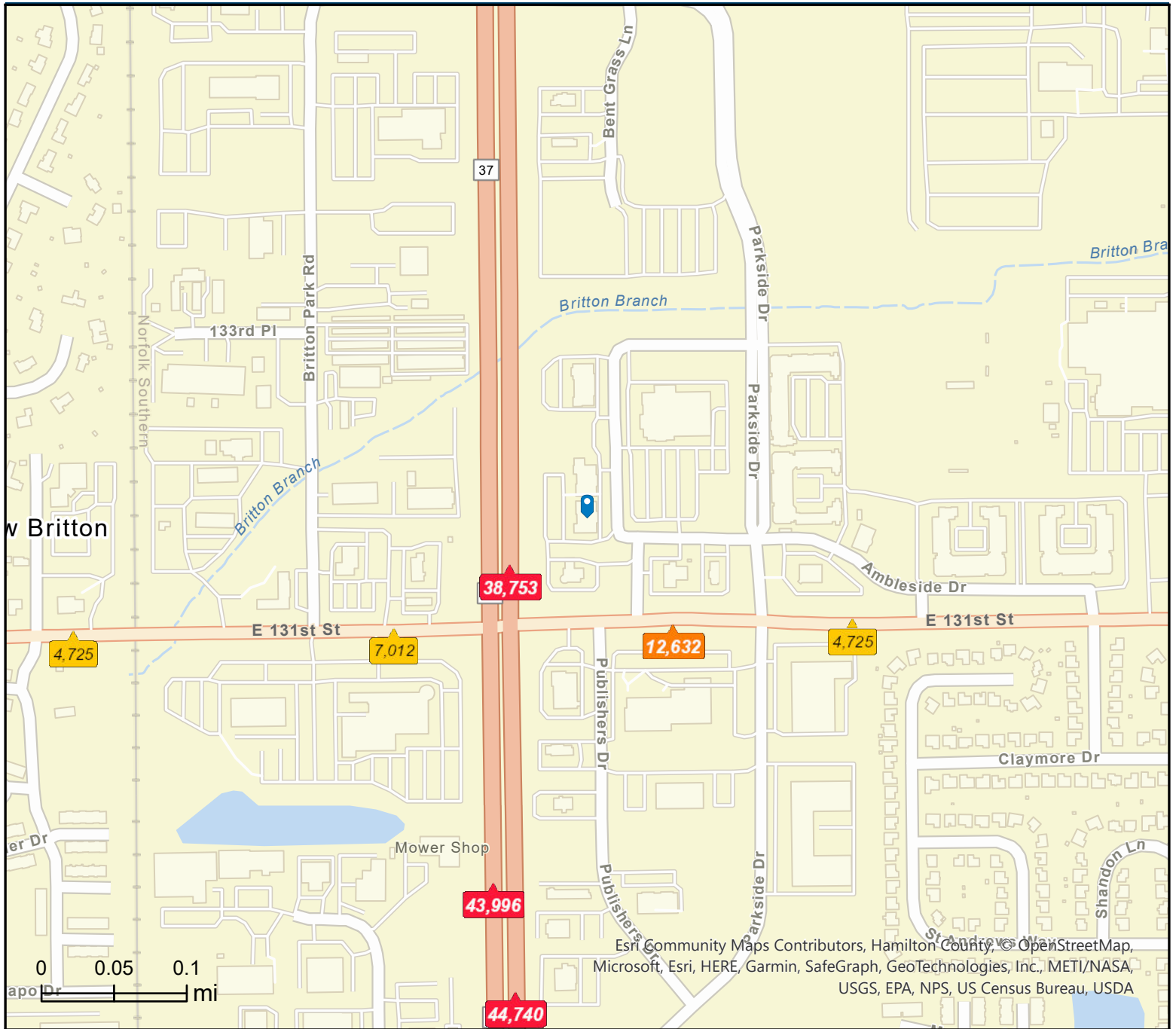
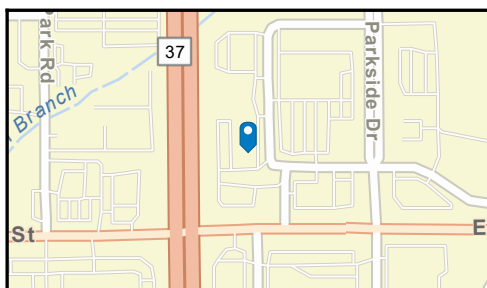


13180 Market Square Dr, Fishers, Indiana, 46038
 Rings: 1, 3, 5 mile radii

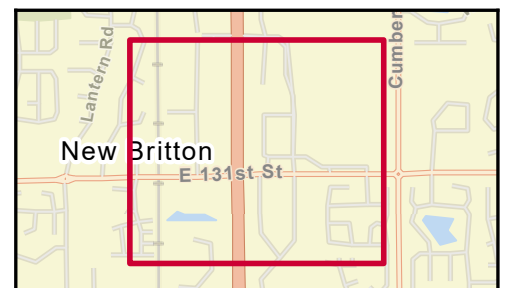
Prepared by Esri
 Latitude: 39.97998
 Longitude: -86.00269



Esri Community Maps Contributors, Hamilton County, © OpenStreetMap, Microsoft, Esri, HERE, Garmin, SafeGraph, GeoTechnologies, Inc., METI/NASA, USGS, EPA, NPS, US Census Bureau, USDA



- Average Daily Traffic Volume**
- ▲ Up to 6,000 vehicles per day
 - ▲ 6,001 - 15,000
 - ▲ 15,001 - 30,000
 - ▲ 30,001 - 50,000
 - ▲ 50,001 - 100,000
 - ▲ More than 100,000 per day



Source: ©2021 Kalibrate Technologies (Q4 2021).